




**Legend:**

  
100a.101


\* SCHEDULE 1: Part 1 (Shaded in Yellow)  
(Land proposed to be compulsorily acquired to provide a protected road)

  
100a.201

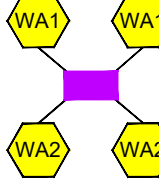
\* SCHEDULE 1: Part 2 (Shaded in Grey)  
(Land proposed to be compulsorily acquired not forming part of protected road)

  
100a.401

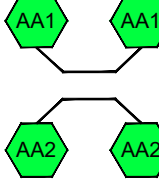
Lands affected under SCHEDULE 4

  
100a.701

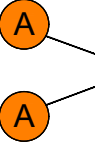
Planning Permissions which have been revoked or modified under SCHEDULE 7

  
WA1, WA2


Wayleaves and Rights of Access under SCHEDULE 2

  
AA1, AA2

Public and private rights of way to be extinguished under SCHEDULE 3

  
A, A


Protected Road Termination Points

  
Townland Boundary.


Note:  
Townland Boundaries shown have been abstracted from Ordnance Survey Mapping and may not relate to existing features as surveyed.

Includes National Mapping Division of Tailte Éireann data reproduced under Licence number 2CYAL30333446 Galway County Council. Unauthorised reproduction infringes National Mapping Division of Tailte Éireann and Government of Ireland copyright.

© National Mapping Division of Tailte Éireann. All rights reserved. Licence number CYAL30333446.



**GALWAY COUNTY COUNCIL**  
Comhairle Chontae na Gaillimhe  
Áras an Chontae, Prospect Hill,  
Galway  
H91 H6KX



**GALWAY CITY COUNCIL**  
Comhairle Cathrach na Gaillimhe  
City Hall, College Road,  
Galway  
H91 X4K8

**GALWAY COUNTY COUNCIL**

**N6 Galway City Ring Road Protected Road Scheme 2018**

**Server Map**

Rev.	Date	Description	Appr.
I3	21/03/25	RFI Update 2025	EMC
I2	01/09/20	Amendment of Registered Owner	EMC
I1	28/09/18	CPO first publication	EMC

**Server Map**  
Niamh Gavin and Keith Rogers

Sheet 1 of 1

Designed:GOD	File Name:	Drawing No.	Rev.
Drawn: KK	N6GCRR Server Map PRO_144 to 190_.dwg		
Checked: MH	Scale: 1:2500 (A3)	N6-SM-158.1	I3
Approved:EMC	Date: 28/09/2018		